Balkan 58-20

Parcel Basemap

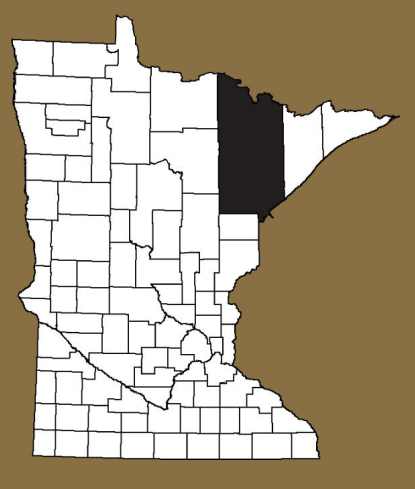



Dewey Lake Rd
134
Latick Rd
7809
7804
Krogerus Rd
7825
Long Lake Rd
Balch Rd
Seppala Rd
7821
Hwy C4
84
Tomsich Rd
7832
Salo Rd
7839
Korpi Rd
7829
7810
Haiskanen Rd
7827
Bicanich Rd
7837
Laitala Rd
7840
Bortin Creek
Sawmill Rd
Carlin Farms
McNiven Rd
66
Sever Rd
7828
Magnuson Rd
Vlasich Rd
7833
Vitali Rd
7835
73
Shannon River
Hibbing Taconite Access Rd
Cemetery Rd
Chisholm Cemetery
Garden Lands
Carlin Garden Addition
Carlin 2nd Addition
Carlins 4th Addition
Carlins 3rd Addition
Gentilini's 2nd Addition
Gentilini Addition
Washington Addition
Roosevelt Park Gardens
Wenton Addition
Liberty Gardens
Hayes Addition to Chisholm
Parks Addition to Chisholm
Western Addition to Chisholm
Auditors Plat #33
Northern Addition to Chisholm
Longyear Lake Park 1st Division
Geary and Sicards
Longyear Lake Park 2nd Division
Chisholm
CHISHOLM
Lake St E
Lake Dr E
Lakeview Addition to Chisholm
Lakeview 2nd Addition to Chisholm
Lakeview 3rd Addition to Chisholm
Windy Hill 6th Addition to Chisholm
Windy Hill 5th Addition to Chisholm
Windy Hill 7th Addition to Chisholm
Rearrangement of Block 1 Clark Addition to Chis
Clark Addition to Chisholm
Amistadi 1st Addition
Second Addition to Chisholm
Central Avenue Re-Arrangement of Chisholm
Sunny Slope Homes Addition
Pearce Addition to Chisholm
Chisholm Industrial Park
2nd Addition to Chisholm Industrail Park
1st Addition To Chisholm Industrial Park
Ironworld Rd
Discovery Dr
Iron Dr
Industrial Dr
West Dr
East Dr
Iron Dr E
Hwy 5
5
136
67
169
Croxton Pond
Sherman Group Tailings Basin
Plat of Fraser
HIBBING
Kitzville
Adams Ave
Mitchell Ave
Jackson Ave
Monroe Ave
Grace Rd
Hayes Rd
642
Stickel Rd
Barber Creek
Kirk Rd
7842
Maturi Rd
7843
Yuretich Rd
Linko Rd
Threemile Lake
Sixmile Lake
Dempsey Creek
Unsurveyed Land

Administrative

- ▭ Township
- ▭ Cities
- ▭ Subdivision
- ▭ Parcels

Transportation

- Interstate
- US Hwy
- MN Hwy
- County State Aid Hwy
- Municipal State Aid Hwy
- County Road
- Railroads
- Township Road
- Township Road (UT)
- Municipal Street
- Other agency park & forest roads
- Military Road; Frontage Road; Airport Road
- Privately maintained public access road
- Connector (ramp)
- Other road; other local road
- Alleyway
- Non-trafficway
- Private road - restricted access

0 0.13 0.25 0.5 0.75 1

Miles

6	5	4	3	2	1
7	8	9	10	11	12
18	17	16	15	14	13
19	20	21	22	23	24
30	29	28	27	26	25
31	32	33	34	35	36

Township Section Grid

Prepared By:	St. Louis County Economic & Community Development www.stlouiscountymn.gov
Source:	St. Louis County, Minnesota
Date:	3/24/2025

Disclaimer: This is a compilation of records as they appear in the St. Louis County Offices affecting the area shown. This drawing is to be used only for reference purposes and the County is not responsible for any inaccuracies herein contained.

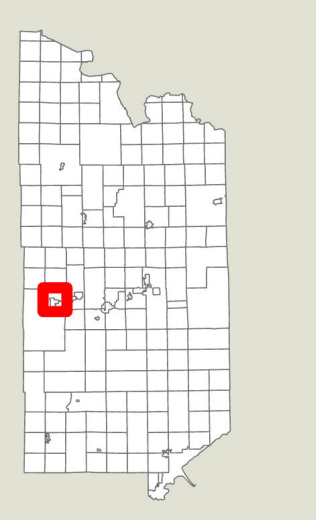© Copyright St. Louis County.
All Rights Reserved.