Cotton 54-17

Parcel Basemap

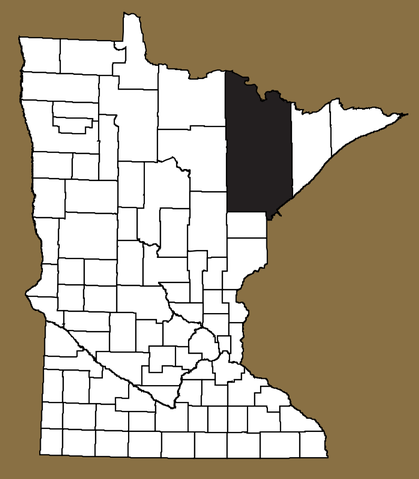



Administrative
- Township
- Cities
- Subdivision
- Parcels

Transportation
- Interstate
- US/MN
- CSAH/MSAH
- Local
- National Forest/Park
- State Forest/Park
- County Land Department
- Railroads

N

0 0.13 0.25 0.5 0.75 1
Miles

6	5	4	3	2	1
7	8	9	10	11	12
18	17	16	15	14	13
19	20	21	22	23	24
30	29	28	27	26	25
31	32	33	34	35	36

Township Section Grid

Prepared By: St. Louis County
Planning & Community Development
www.stlouiscountymn.gov

Source: St. Louis County, Minnesota

Date: 12/12/2019

Disclaimer: This is a compilation of records as they appear in the St. Louis County Offices affecting the area shown. This drawing is to be used only for reference purposes and the County is not responsible for any inaccuracies herein contained.
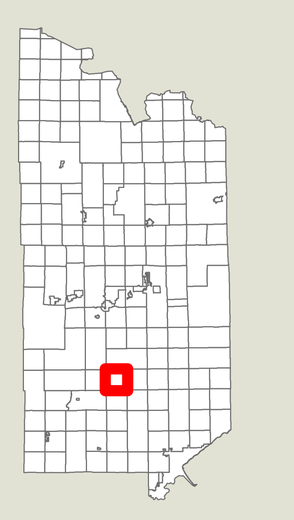
© Copyright St. Louis County.
All Rights Reserved.