Fredenberg 52-15

Parcel Basemap


Morgan Lake
Morgan Lake Rd
Morgan Lake Rd E
Wood Duck Dr
W Island Lake Rd
West Island Shores
CIC #180 Planned Community West Island Shores
CIC #177
Birch Isle
Island Lake Rd NW
Breezy Bay
Breezy Point Rd
Breezy Point Rd NE
CIC #166
Knife Island
Island Lake Reservoir
8th Ave
Bear Island Point
Apple Lake Estates
Apple Lake
6th Ave
5th Ave
4th Ave
7th Ave
3rd Ave
Island View Dr
Pine Shore Dr
CIC #162
Bear Island Rd
Cooks Lake
Cook Lake Island
Cook Lake Dr
White Pine Dr
N Dike Rd
Bergstrand Rd
W Cook Lake Rd
E Cook Lake Rd
Skogvei Rd
Northwood Rd
Taft Rd
2nd Ave N
2nd Ave
1st Ave
Maple Shores
Tomahawk Point Rd
Island Beach Dr
Island Beach
Island Beach Ln W
Island Beach Ln E
Rearrangement From Bay Park
Parsons Point Rd
Parsons Point
Vista Bay Dr
Fredenberg Lake
Fredenberg Lake Rd
Datka Rd N
Datka Rd
Misty Bay Dr
Miller Ln
Misty Bay Shores
Island Lake Dam Rd
Mudhole Lake
Easy St
Cloquet River Tracts
Knudsen Rd
Stevens Rd
Grabert Rd
GRABERT DIVISION
Old Taft Rd
W Hunter Lake Rd
E Hunter Lake Rd
River Ln
Hunter Lake
Minnesota Power Leade Site No. 1
South Bay Rd
Fish Lake Rd
Deepwater Lake
Clearwater Lake
Pioneer Rd W
Tower Rd
Mirror Lake
Chesney Rd
Pontoon Bay Rd
CIC #173
Brubaker Rd
CIC #172
Pontoon Bay
Larson Ln
CIC #174
Firemans Island
RLS NO 25
Forest Dr W
Forest Dr
Frielund Acres
Birch Acres First Addition
CIC #182
Birch Acres Rd N
Birch Acres Rd E
Lavaque Rd
Dahlberg Rd
Usiak Rd
Maple Ridge Dr
RLS NO 26
Fish Lake Dam Rd
Fox Point Rd
Beaver River
Sunset Ridge Rd N
Sunset Ridge Rd
Sunset Ridge Rd S
Amundson Rd
Glacier Trl
Eagle View Dr
Birchlore Beach
Driftwood Estates
Driftwood Estates Rd
Fish Lake Shores Rd
Fish Lake Beach 2nd Addition
Fish Lake Beach
Stuberud Rd
Beaver River Rd
Emerson Rd
Castle Rd
W Lismore Rd
RICE LAKE

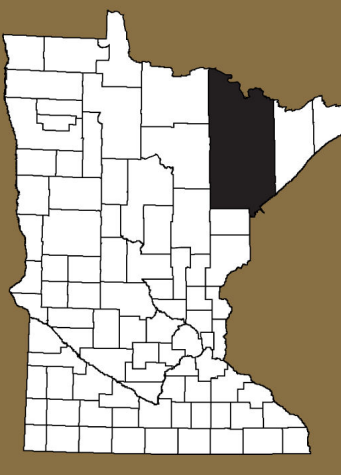

Administrative

- Township
- Cities
- Subdivision
- Parcels

Transportation

- Interstate
- US Hwy
- MN Hwy
- County State Aid Hwy
- Municipal State Aid Hwy
- County Road
- Railroads
- Township Road
- Township Road (UT)
- Municipal Street
- Other agency park & forest roads
- Military Road; Frontage Road; Airport Road
- Privately maintained public access road
- Connector (ramp)
- Other road; other local road
- Alleyway
- Non-trafficway
- Private road - restricted access

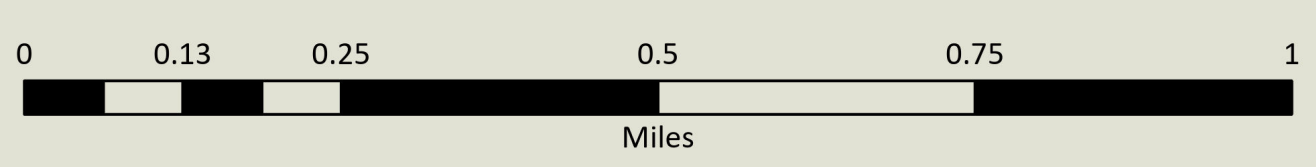
0
0.13
0.25
0.5
0.75
1
Miles

6	5	4	3	2	1
7	8	9	10	11	12
18	17	16	15	14	13
19	20	21	22	23	24
30	29	28	27	26	25
31	32	33	34	35	36

Township Section Grid

Prepared By:	St. Louis County Economic & Community Development www.stlouiscountymn.gov
Source:	St. Louis County, Minnesota
Date:	3/24/2025

Disclaimer: This is a compilation of records as they appear in the St. Louis County Offices affecting the area shown. This drawing is to be used only for reference purposes and the County is not responsible for any inaccuracies herein contained.

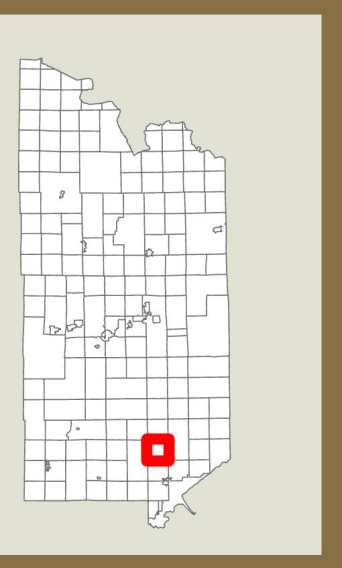© Copyright St. Louis County.
All Rights Reserved.