Lavell 55-19

Parcel Basemap

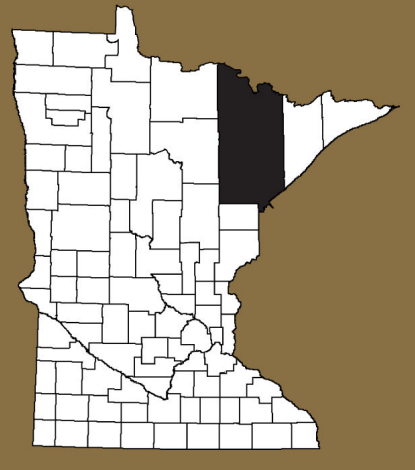


HIBBING
442
Town Line Rd S
Kylven Rd
7901
Osora Rd
Yoki Rd N
434
Tark Rd
Tark Rd W
436
926
Silica Rd
Hwy 5
5
750
Oja Rd
Lavell Rd
230
East Swan River
Hwy 83
83
432
Holso Rd
Libby Rd
433
Sailor Rd
Lindstrom Rd E
28
7906
Hill Rd
201
Stoney Creek Rd
Stony Creek
Mudd Rd
Overton Rd
Sax Rd
Dass Rd
661
Gray Rd
1
2
3
4
5
6
7
8
9
10
11
12
13
14
15
17
18
19
20
21
22
23
24
25
26
27
28
29
30
31
32
33
34
35
36

Administrative

- 🟥 Township
- ▭ Cities
- ▨ Subdivision
- ▭ Parcels

Transportation

- Interstate
- US Hwy
- MN Hwy
- County State Aid Hwy
- Municipal State Aid Hwy
- County Road
- Railroads
- Township Road
- Township Road (UT)
- Municipal Street
- Other agency park & forest roads
- Military Road; Frontage Road; Airport Road
- Privately maintained public access road
- Connector (ramp)
- Other road; other local road
- Alleyway
- Non-trafficway
- Private road - restricted access

N

0 0.13 0.25 0.5 0.75 1
Miles

6	5	4	3	2	1
7	8	9	10	11	12
18	17	16	15	14	13
19	20	21	22	23	24
30	29	28	27	26	25
31	32	33	34	35	36

Township Section Grid

Prepared By: St. Louis County
Economic & Community Development
www.stlouiscountymn.gov

Source: St. Louis County, Minnesota

Date: 3/24/2025

Disclaimer: This is a compilation of records as they appear in the St. Louis County Offices affecting the area shown. This drawing is to be used only for reference purposes and the County is not responsible for any inaccuracies herein contained.

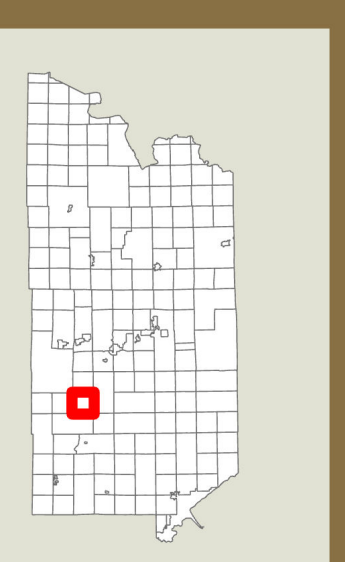© Copyright St. Louis County.
All Rights Reserved.