Midway 49-15

Parcel Basemap

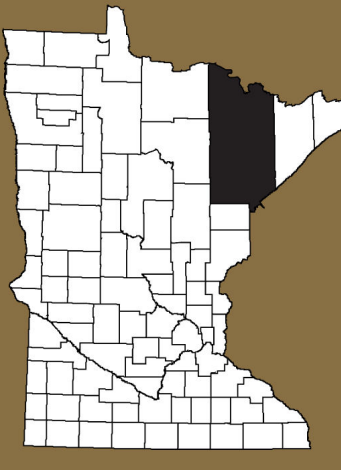



HERMANTOWN
PROCTOR
DULUTH
Saint Louis River Rd
Youngdahl Rd
Solway Rd
Helmer Rd
Stark Junction Rd
Mattson Rd
Midway River
Stark Rd
Fairfield Dr
Plainview Dr
Chickadee Ln
Sunburst Dr
Lilac Hill Rd
Cloquet Rd N
Midway Rd
Hillsdale Rd
Tree Farm Rd
Marigold Ln W
Marigold Ln
RLS NO 140
Ratika Rd
Grandview Rd
Grandview Rd E
Old Hwy 61
Daveau Rd
Co Rd 73
E Hwy 61
Guss Rd
Halie Rd
West Nopeming
Nopeming Rd
Erickson Rd
Becks Rd
Mission Creek
Kingsbury Creek
Hahn Rd
Ugstad Rd
S Ugstad Rd
Railroad Ave
Voltzke Rd
Old Hwy 2
Lindahl Rd
Ross Ln
Industrial Addition To Proctor
Johnsons Addition To Proctor
Midway Park Addition
Missabe Park Addition
Midway Park 2nd Addition
RLS NO 77
Forest Park Addition
Lindquist Division Proctor
Garden Park Acres Hermantown
Chris Dr
Maple Grove Park Addition Of Proctorknott
Proctor Lake View Acres Hermantown
Venice St
Lavaque Rd
Quinns Addition To Proctor
Proctor Heights
Auditors Plat #16 Proctor
Wagner Division City Of Proctor
Rolling Green Division City Of Proctor
Lundholm Division Proctor
Nortons Proctor Gardens
Bay View Gardens
Norton's Garden Tracts
Proctorknott 3rd Division
Rearr/blks 21 25 Magoffins Div Of Proctorknott
2nd Addition To Proctorknott
Re-arrangement Of Norton's Bay View Out-lots
Rearrangement Of Block 16 Of Proctorknott
Glendale Proctor
Magoffins 2nd Division Of Proctorknott
Proctorknott Townsite
Proctorknott Magoffins Division
Proctorknott 1st Addition
CIC #104 Botanical Gardens
Nortons Addition To Proctor
Envalls Addition To Proctor
Proctor Central Division
Steel Plant Terminal 2nd Addition
Steel Plant Terminal Addition
CIC #64 Rockhill Townhomes City Of Proctor
Scott's Addition to Mcgovern - Proctor Knott Division Proctor
RLS NO 147
Scott's Addition To Proctor Knott
Hagens Addition To Proctor
Fairway Greens City Of Proctor
Hillside Garden Tracts To Proctor
Parker's Subdivision
Mcgovern 1st Addition Proctor
RLS NO 118
Hillside Garden Tracts To Proctor
Skyline View Estate
Ugstad Jct
Kirkus St
Maple Ln
Nuthatch Way
Pine Hill Rd
Shamrom Rd
Maple Hill Rd
E Maple Hill Rd
Johns Acres
Johnsons Tracts Proctor
Mountain Dr
Westgate Blvd
Knowlton Creek
W Skyline Pkwy
Fairmount Gardens Re-arrangement
Fairmount Gardens
Cremers Addition
CIC #110 Waterview Townhomes
Fairview Gardens Proctor
Condominium Homestead Park
Spirit Mountain Pl
Wahlstrom Division 2nd Addition
Ironton 1st. Division
CIC #55 Mountain Villas Condominiums
Mesaba Heights Addition
Pittsburgh Addition
Spirit Lake Central Division
Spirit Lake 2nd. Division
Ormsby Rd
Russell Rd
Thompson Hill Rd
Stewart Creek
Ironton Second Division
Ironton Park Addition
Ironton Park First Rearrangement
Riverside Park 2nd. Addition
Rearrangement Of Lenroots Addition To Ironton
Ironton 3rd Division
Minne Wakan Addition
Ironton 4th Division
Spirit Lake Addition
Riverside
Kayak Bay
Mesaba Heights 2nd Division
Pittsburg Addition No. 2
Sargent Creek
Highcroft Acres
Morgan Park Co Rearr/part Spirit Lake Add Duluth
Grand Avenue Estates
Morgan Park First Addition
Auditors Plat #20 Duluth
Auditors Plat #19 Duluth
Auditors Plat #27 Duluth
Auditors Plat #22 Duluth
Auditors Plat #21 Duluth
Morgan Park Of Duluth
Springfield Addition To Duluth
Rosedale Addition To Duluth
Morgan Park Estates
Arrangement Of Part Outlot K Morgan Park Duluth
Auditors Plat #26 Duluth
Short Line Park Garden Tracts
Short Line Park
Pittsburgh Addition To Duluth
Atlas Industrial Park
Nortons Steel Plant Division Of Duluth
Commonwealth Ave
Nick Glumac Dr
Atlas Pkwy
Grand Ave
Idaho St
Beverly St
Arbor St
Edward St
Falcon St
Hilton St
Concord St
Glencrest Ct
Glenview Ct
Crestline Ct
108th Ave W
123rd Ave W
Gogebic St
Swenson Ave
Clyde Ave
Boyd Ave
Hulett Ave
Seaver Ave
Zimmerly Ave
Manitou St
Sunnyside St
Union St
Bessemer St
Spring St
Beaudry St
Keene Ave
Lenroot St
Commonwealth
1 2 3 4 5 6 7 8 9 10 11 12 13 14 15 16 17 18 19 20 21 22 23 24 25 26 27 28 29 30 31 32 33 34 35

Administrative

- ▭ Township
- ▭ Cities
- ▨ Subdivision
- ▭ Parcels

Transportation

- Interstate
- US Hwy
- MN Hwy
- County State Aid Hwy
- Municipal State Aid Hwy
- County Road
- Railroads
- Township Road
- Township Road (UT)
- Municipal Street
- Other agency park & forest roads
- Military Road; Frontage Road; Airport Road
- Privately maintained public access road
- Connector (ramp)
- Other road; other local road
- Alleyway
- Non-trafficway
- Private road - restricted access

0 0.13 0.25 0.5 0.75 1
Miles

6	5	4	3	2	1
7	8	9	10	11	12
18	17	16	15	14	13
19	20	21	22	23	24
30	29	28	27	26	25
31	32	33	34	35	36

Township Section Grid

Prepared By:	St. Louis County Economic & Community Development www.stlouiscountymn.gov
Source:	St. Louis County, Minnesota
Date:	3/24/2025

Disclaimer: This is a compilation of records as they appear in the St. Louis County Offices affecting the area shown. This drawing is to be used only for reference purposes and the County is not responsible for any inaccuracies herein contained.

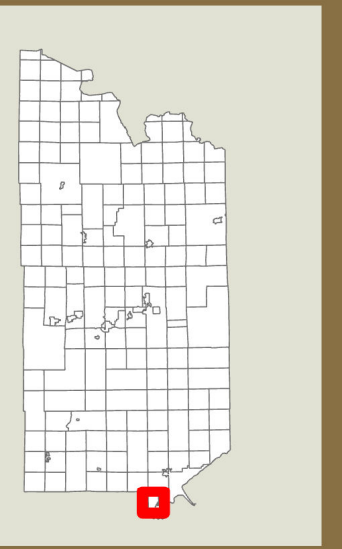© Copyright St. Louis County.
All Rights Reserved.