Stoney Brook 50-18

Parcel Basemap

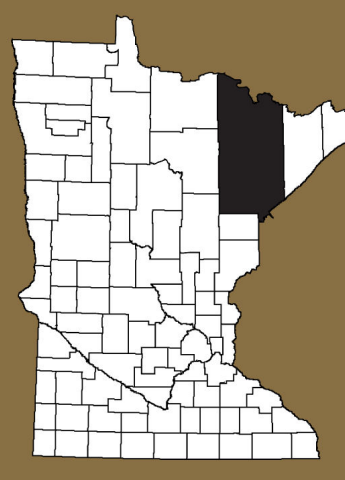


2
31
861
862
855
848
850
882
5802
5908
5905
5812
5810
5813
851
863
864
80
5718
Hwy 31
Paul Rd
Duff Rd
Lavoy Rd
Martin Branch
Stevens Rd
Samuelson Rd
Salli Rd
Larson Rd
Our Rd
Marshall Rd
Stoney Brook
Bear Claw Pass
Waagosh Rd
Zhingos Rd
Brookston Rd W
Mekana Rd
Beaver Trl
Twin Lakes Dr
Surakka Rd
Minnie Rd
Ferrario Rd
Yetka Ln
Cloquet Beach
Twin Lakes
Simon Rd
Brookston Rd
Kantonen Rd
Lost Lake
Lost Lake Acres
Lost Lake Acres Dr
Shorewood Dr
Anderson Rd
Side Lake
Pine Dr
Pine Dr E
Glader Rd
Axtell Rd
Wetka Rd
Jacobson Rd
Sylvan Rd
Devery Rd
Worgren Rd
Mahnomen Rd
Demenge Rd
Unclassified
1
2
3
4
5
6
7
8
9
10
11
12
13
14
15
16
17
18
19
20
21
22
23
24
25
26
27
28
29
30
31
32
33
34
35
36
N

Administrative

- 🟥 Township
- ☐ Cities
- ▨ Subdivision
- ☐ Parcels

Transportation

- Interstate
- US Hwy
- MN Hwy
- County State Aid Hwy
- Municipal State Aid Hwy
- County Road
- Railroads
- Township Road
- Township Road (UT)
- Municipal Street
- Other agency park & forest roads
- Military Road; Frontage Road; Airport Road
- Privately maintained public access road
- Connector (ramp)
- Other road; other local road
- Alleyway
- Non-trafficway
- Private road - restricted access

0 0.13 0.25 0.5 0.75 1

Miles

6	5	4	3	2	1
7	8	9	10	11	12
18	17	16	15	14	13
19	20	21	22	23	24
30	29	28	27	26	25
31	32	33	34	35	36

Township Section Grid

Prepared By: St. Louis County
Economic & Community Development
www.stlouiscountymn.gov

Source: St. Louis County, Minnesota

Date: 3/24/2025

Disclaimer: This is a compilation of records as they appear in the St. Louis County Offices affecting the area shown. This drawing is to be used only for reference purposes and the County is not responsible for any inaccuracies herein contained.

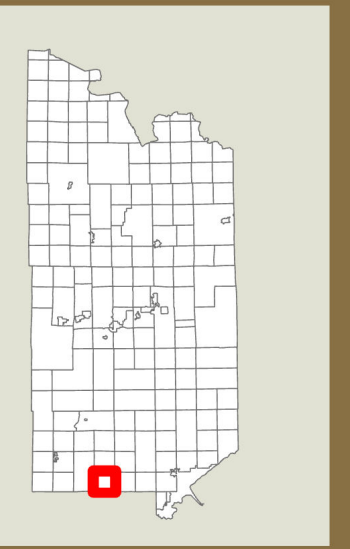© Copyright St. Louis County.
All Rights Reserved.