
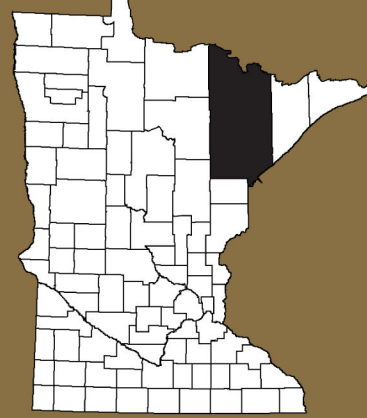




# Unorganized 61-14

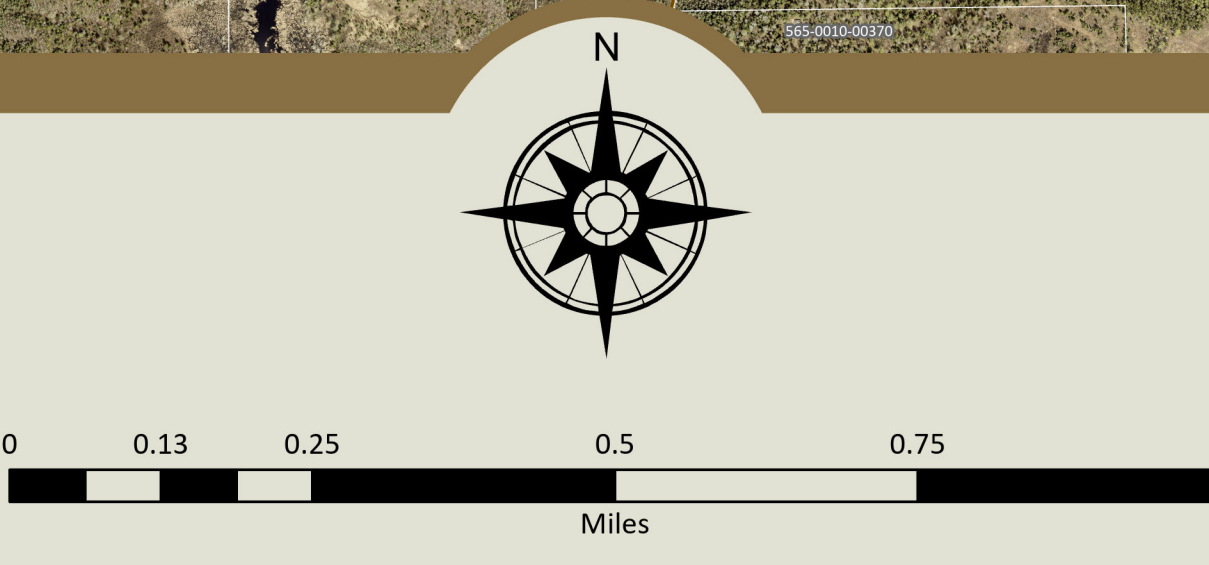
## Parcel Basemap



- Administrative**
- Township
  - Cities
  - Subdivision
  - Parcels

- Transportation**
- Interstate
  - US Hwy
  - State Hwy
  - County State Aid Hwy
  - Municipal State Aid Hwy
  - County Road
  - Railroads

- Township Road
- Township Road (UT)
- Municipal Street
- Other agency park & forest road
- Military Road, Frontage Road, Airport Road
- Privately maintained public access road
- Connector (ramp)
- Other road, other local road
- Alleyway
- Non-trafficway
- Private road - restricted access



6	5	4	3	2	1
7	8	9	10	11	12
13	14	15	16	17	18
19	20	21	22	23	24
25	26	27	28	29	30
31	32	33	34	35	36

Township Section Grid

Prepared By: St. Louis County  
Economic & Community Development  
[www.stlouiscountymn.gov](http://www.stlouiscountymn.gov)

Source: St. Louis County, Minnesota

Date: 3/25/2025

**Disclaimer:** This is a compilation of records as they appear in the St. Louis County Offices affecting the area shown. This drawing is to be used only for reference purposes and the County is not responsible for any inaccuracies herein contained.

© Copyright St. Louis County.  
All Rights Reserved.

