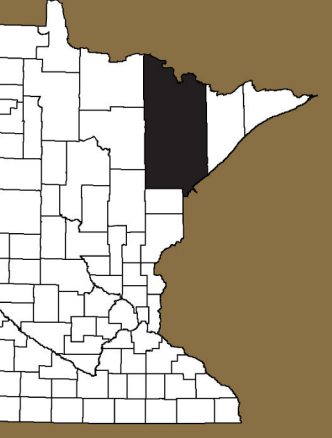
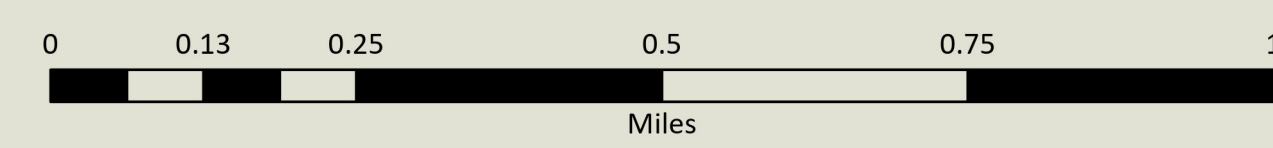





Floodwood 51-20 Parcel Basemap



- | | | | |
|-----------------------|-------------------------|--|----------------------------------|
| Administrative | Transportation | | |
| Township | Interstate | Township Road | Connector (ramp) |
| Cities | US Hwy | Township Road (LT) | Other road; other local road |
| Subdivision | NHV Hwy | Municipal Street | Alleyway |
| Parcels | County State Aid Hwy | Other agency park & forest roads | Non-trafficway |
| | Municipal State Aid Hwy | Military Road, Frontage Road, Airport Road | Private road - restricted access |
| | County Road | Privately maintained public access road | |
| | Railroads | | |



6	5	4	3	2	1
7	8	9	10	11	12
13	14	15	16	17	18
19	20	21	22	23	24
25	26	27	28	29	30
31	32	33	34	35	36

Township Section Grid

Prepared By: St. Louis County
Planning & Community Development
www.stlouiscountymn.gov

Source: St. Louis County, Minnesota

Date: 6/16/2023

Disclaimer: This is a compilation of records as they appear in the St. Louis County Offices affecting the area shown. This drawing is to be used only for reference purposes and the County is not responsible for any inaccuracies herein contained.

© Copyright St. Louis County.
All Rights Reserved.

