Gnesen 52-14

Parcel Basemap

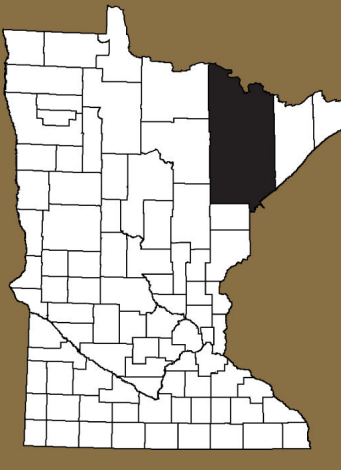


Breezy Bay CIC #166
Island Lake Reservoir
Chain Islands
Island Lake Shores
Kubash Shores
Van Rd
Agate Place
Van Rd W
Van Rd E
Acorn Ln
Van Rd NE
Roanoke
Bay View Ln W
Bay View Ln E
Island Lake Dr
Auditor's Plat #42
Hay Creek Bay
Tomahawk Point Rd
Unsurveyed Land
Berg Rd
Bergs Division
Abbott Rd
Turner Rd W
Turner Rd
Jacobs Lake
1st Addition to Lawnwood
Lawnwood
Sylvan Park On Jacobs Lake
Haugen Ln
Lawnwood Rd
Old Vermilion Trl
Schultz Lake
Schultz Lake Rd
Sand Beach
Brookmere Dr
Bergstrom Rd
Tarnowski Beach
Tarnowski Rd
Crescent Dr
Schultz Summer Lake Homes
2nd Addition To Woodland Beach
Horseshoe Lake
Jackson Rd
Locust Rd
1st Addition To Woodland Beach
Cherry Rd
Acacia Rd
Hemlock Dr
Woodland Beach
Sunset View Dr
Island View Estates
Sawmill Rd
Rice Lake Rd
Datka Rd
Normanna Rd
Sunshine Lake
RLS NO 102
Sunshine Lake Park
Sunshine Lake Rd
Sandy Trl
Church Rd
Lester River
RLS NO 40
Cedar Drive Estate
Bear Ln
Julen Dr
Evergreen Dr
Normanna Treefarm Estates
Tower Rd
Pioneer Rd W
Mirror Lake
Chesney Rd
Cameron Lake
Howard Gnesen Rd
Arnold Rd
Hytten Acres Trl
Emerson Rd
Old Hwy 4
S Church Rd
Musolf Rd
Kmiech Rd
Eagle Lake
Rest Haven Beach
Echo Ln
Eden Ln
Lakeview Dr
Park Dr
Eagle Lake Rd
Archer Dr
Troy Brett Trl
Kings Court Division Town Of Normanna
Jean Duluth Rd
W Lismore Rd
Lismore Rd
Subdivision Nw 1/4 Sec 3 Rice Lake
RICE LAKE
Lonely Pine Dr
1 2 3 4 5 6 7 8 9 10 11 12 13 14 15 16 17 18 19 20 21 22 23 24 25 26 27 28 29 30 31 32 33 34 35 36
4 34 36 37 43 44 162 238 246 251 273 277 278 279 294 295 589 675 771 877 2601 2602 2603 2604 2605 2606 2607 2608 2609 2610 2611 2612 2613 2617 2618 2818 5526 5545

Administrative
- Township
- Cities
- Subdivision
- Parcels

Transportation
- Interstate
- US Hwy
- MN Hwy
- County State Aid Hwy
- Municipal State Aid Hwy
- County Road
- Railroads
- Township Road
- Township Road (UT)
- Municipal Street
- Other agency park & forest roads
- Military Road; Frontage Road; Airport Road
- Privately maintained public access road
- Connector (ramp)
- Other road; other local road
- Alleyway
- Non-trafficway
- Private road - restricted access

N

0 0.13 0.25 0.5 0.75 1

Miles

6	5	4	3	2	1
7	8	9	10	11	12
18	17	16	15	14	13
19	20	21	22	23	24
30	29	28	27	26	25
31	32	33	34	35	36

Township Section Grid

Prepared By: St. Louis County
Economic & Community Development
www.stlouiscountymn.gov

Source: St. Louis County, Minnesota

Date: 3/24/2025

Disclaimer: This is a compilation of records as they appear in the St. Louis County Offices affecting the area shown. This drawing is to be used only for reference purposes and the County is not responsible for any inaccuracies herein contained.

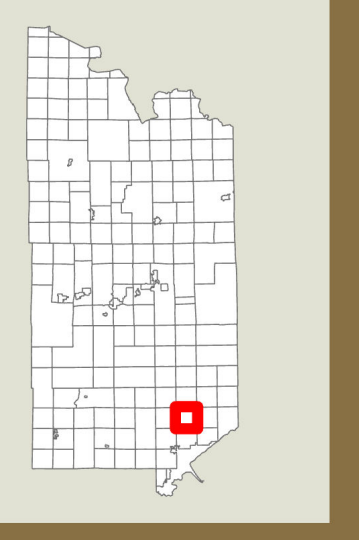© Copyright St. Louis County.
All Rights Reserved.