Halden 51-21

Parcel Basemap

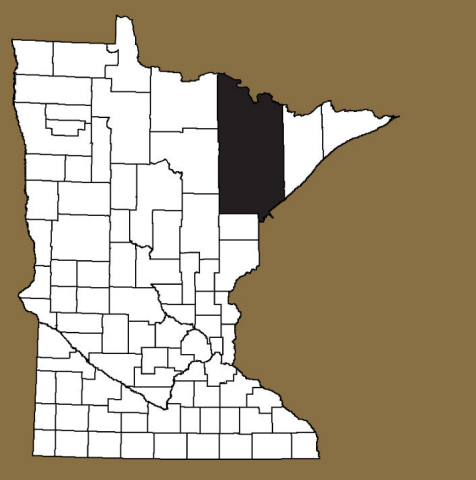


Hedbom Forest Rd
Floodwood Rd
Johnson Bennett Rd
Woodlia Rd
Powell Rd
Saint Vincent Rd
FLOODWOOD
Fine Lakes Rd W
Fine Lakes Rd
Triplett Rd
Ahlgren Rd
Loop Rd
Laurie Rd
Robinson Rd
Sixteen Creek
Savanna Rd
Evergreen Rd
Casey Rd
Garret Rd
Halden Rd
Grangruth Rd
Marttila Rd
Tamarack Rd
832
834
836
837
186
831
830
829
5120
5123
5124
5127
5128
2
260
8104
1
2
3
4
5
6
7
8
9
10
11
12
13
14
15
16
17
18
19
20
21
22
23
24
25
26
27
28
29
30
31
32
33
34
35
36

Administrative

- Township
- Cities
- Subdivision
- Parcels

Transportation

- Interstate
- US Hwy
- MN Hwy
- County State Aid Hwy
- Municipal State Aid Hwy
- County Road
- Railroads
- Township Road
- Township Road (UT)
- Municipal Street
- Other agency park & forest roads
- Military Road; Frontage Road; Airport Road
- Privately maintained public access road
- Connector (ramp)
- Other road; other local road
- Alleyway
- Non-trafficway
- Private road - restricted access

N

0 0.13 0.25 0.5 0.75 1

Miles

6	5	4	3	2	1
7	8	9	10	11	12
18	17	16	15	14	13
19	20	21	22	23	24
30	29	28	27	26	25
31	32	33	34	35	36

Township Section Grid

Prepared By: St. Louis County
Economic & Community Development
www.stlouiscountymn.gov

Source: St. Louis County, Minnesota

Date: 3/24/2025

Disclaimer: This is a compilation of records as they appear in the St. Louis County Offices affecting the area shown. This drawing is to be used only for reference purposes and the County is not responsible for any inaccuracies herein contained.

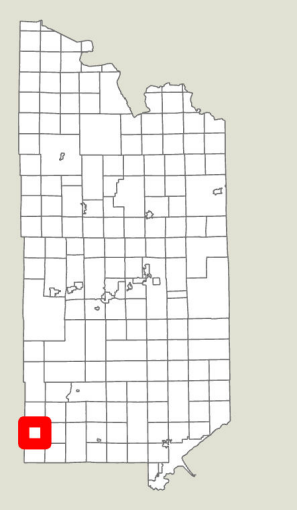© Copyright St. Louis County.
All Rights Reserved.