Sandy 60-17

Parcel Basemap

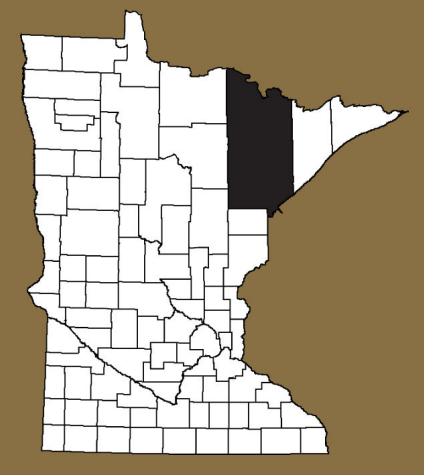


Forsman Creek
Pfeiffer Lake Forest Rd
Big Rice Lake
Little Rice Lake
Rice River
Poirier Rd
304
Hovis Rd
6735
Big Rice Lake Rd
366
Clover Rd
551
Mattila Rd
236
Fawn Lake
303
Hill Rd
Rice River Rd
Oberg Rd
305
Chickadee Rd
6737
Pfeiffer Lake Forest Rd
Haavisto Rd
6733
302
Jarvinen Rd N
662
Pearson Rd
Timberlane Acres Rd
Timberlane Acres
Britt Creek
8116
Patton Rd
405
381
Brown Rd
Jarvinen Rd
574
Cranberry Trl
616
Daniels Rd
6683
Norlander Rd
68
Hwy 68
Oberg Rd
6634
Britt Rd
53
Britt Byp
106
Old Sand Lake Rd
Brittmount Manor
306
Reid Rd
131
Reid Rd E
805
Heikkila Rd
MOUNTAIN IRON
Sand River
Wouri Creek
Firewood Rd
169
1
2
3
4
5
6
7
8
9
10
11
12
13
14
15
16
17
18
19
20
21
22
23
24
25
26
27
28
29
30
31
32
33
34
35
36

Administrative

- 🟥 Township
- ▨ Cities
- Subdivision
- Parcels

Transportation

- Interstate
- US Hwy
- MN Hwy
- County State Aid Hwy
- Municipal State Aid Hwy
- County Road
- Railroads
- Township Road
- Township Road (UT)
- Municipal Street
- Other agency park & forest roads
- Military Road; Frontage Road; Airport Road
- Privately maintained public access road
- Connector (ramp)
- Other road; other local road
- Alleyway
- Non-trafficway
- Private road - restricted access

N

0 0.1 0.2 0.4 0.6 0.8

Miles

6	5	4	3	2	1
7	8	9	10	11	12
18	17	16	15	14	13
19	20	21	22	23	24
30	29	28	27	26	25
31	32	33	34	35	36

Township Section Grid

Prepared By:	St. Louis County Economic & Community Development www.stlouiscountymn.gov
Source:	St. Louis County, Minnesota
Date:	3/24/2025

Disclaimer: This is a compilation of records as they appear in the St. Louis County Offices affecting the area shown. This drawing is to be used only for reference purposes and the County is not responsible for any inaccuracies herein contained.

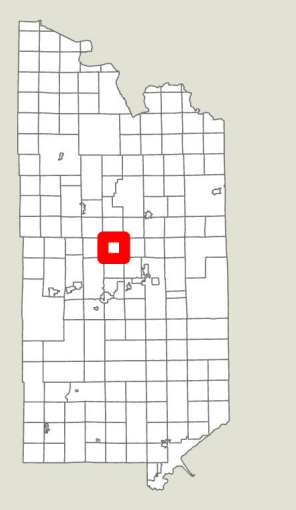© Copyright St. Louis County.
All Rights Reserved.